

 **RAND McNALLY**

# **World Atlas**











## CONTENTS



|   |   |
|---|---|
| <p><b>World: Political</b> . . . . . A2</p> <p><b>World: Physical</b> . . . . . A4</p> <p><b>United States: Political</b> . . . . . A6</p> <p><b>United States: Physical</b> . . . . . A8</p> <p><b>North America: Physical</b> . . . . . A10</p> <p><b>South America: Physical</b> . . . . . A11</p> | <p><b>Africa: Physical</b> . . . . . A12</p> <p><b>Australia and Oceania</b> . . . . . A13</p> <p><b>Europe: Physical</b> . . . . . A14</p> <p><b>Asia: Physical</b> . . . . . A16</p> <p><b>U.S. Outlying Areas</b> . . . . . A18</p> <p><b>U.S. Territorial Expansion</b> . . . . . A20</p> |
|---|---|

### Complete Legend for Physical and Political Maps

#### Symbols

|   |                       |
|---|-----------------------|
|   | Lake                  |
|  | Salt Lake             |
|  | Seasonal Lake         |
|  | River                 |
|  | Waterfall             |
|  | Canal                 |
|  | Mountain Peak         |
|  | Highest Mountain Peak |



#### Cities

|   |                    |   |
|---|--------------------|---|
|  | <b>Los Angeles</b> | City over 1,000,000 population                    |
|  | <b>Calgary</b>     | City of 250,000 to 1,000,000 population           |
|  | <b>Haifa</b>       | City under 250,000 population                     |
|  | <b>Paris</b>       | National Capital                                  |
|  | <b>Vancouver</b>   | Secondary Capital (State, Province, or Territory) |

#### Type Styles Used to Name Features

|                              |                               |
|------------------------------|-------------------------------|
| <b>CHINA</b>                 | Country                       |
| O N T A R I O                | State, Province, or Territory |
| <b>PUERTO RICO (U.S.)</b>    | Possession                    |
| A T L A N T I C<br>O C E A N | Ocean or Sea                  |
| <i>A l p s</i>               | Physical Feature              |
| <i>Borneo</i>                | Island                        |

#### Boundaries

|   |                        |
|---|------------------------|
|  | International Boundary |
|  | Secondary Boundary     |

#### Land Elevation and Water Depths

| Land Elevation |                   |
|----------------|-------------------|
| Meters         | Feet              |
| 3,000 and over | -- 9,840 and over |
| 2,000 - 3,000  | -- 6,560 - 9,840  |
| 500 - 2,000    | -- 1,640 - 6,560  |
| 200 - 500      | -- 656 - 1,640    |
| 0 - 200        | -- 0 - 656        |
| Water Depth    |                   |
| Less than 200  | -- Less than 656  |
| 200 - 2,000    | -- 656 - 6,560    |
| Over 2,000     | -- Over 6,560     |















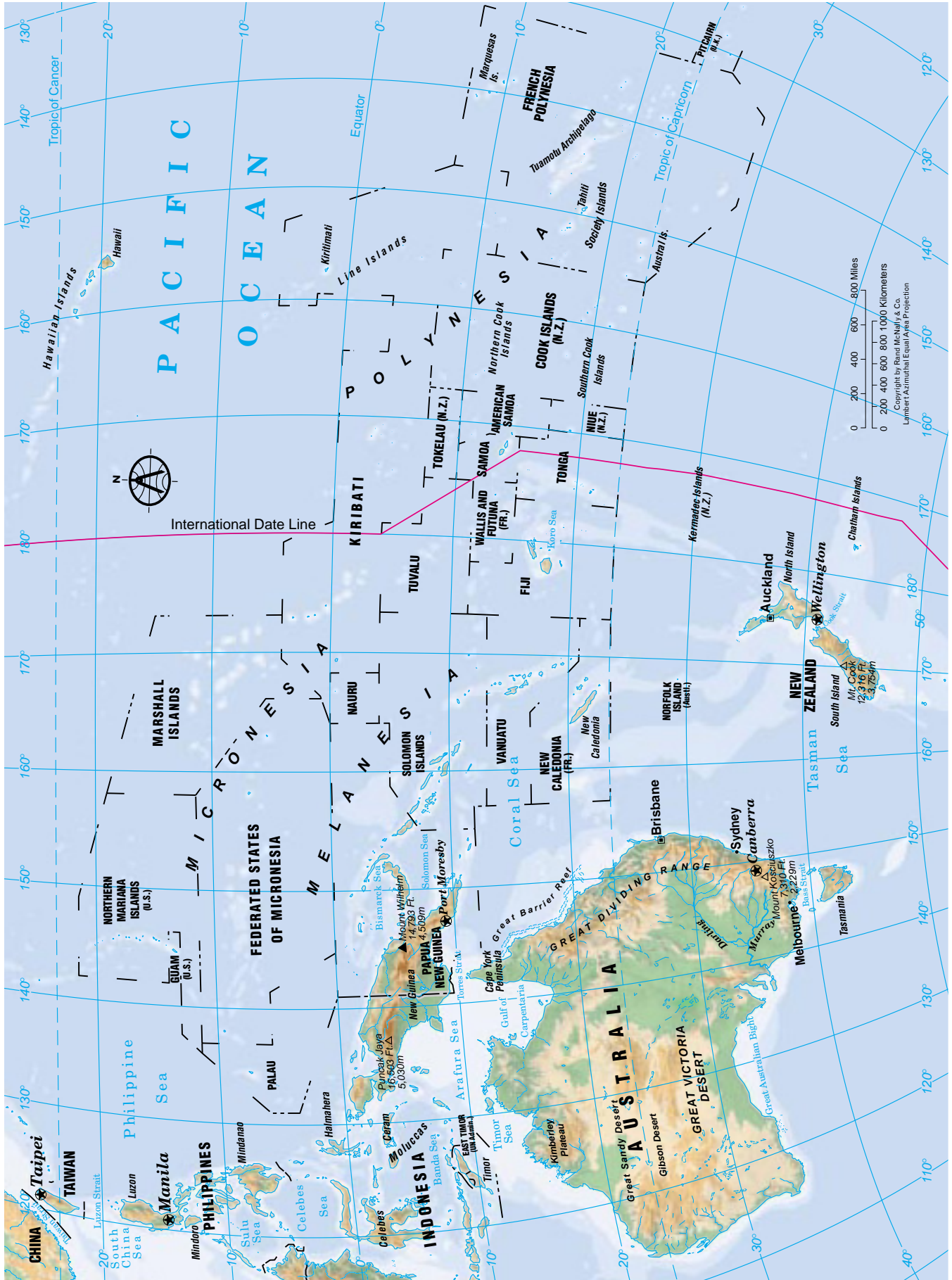












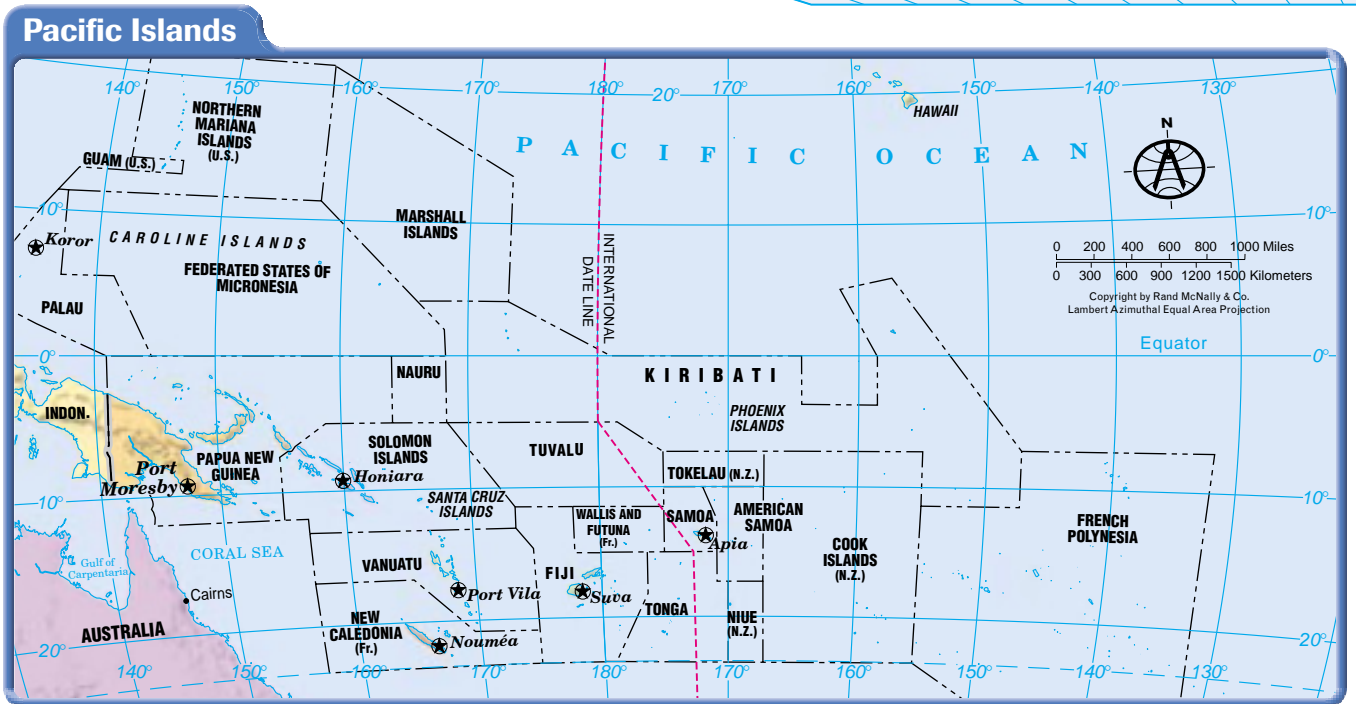
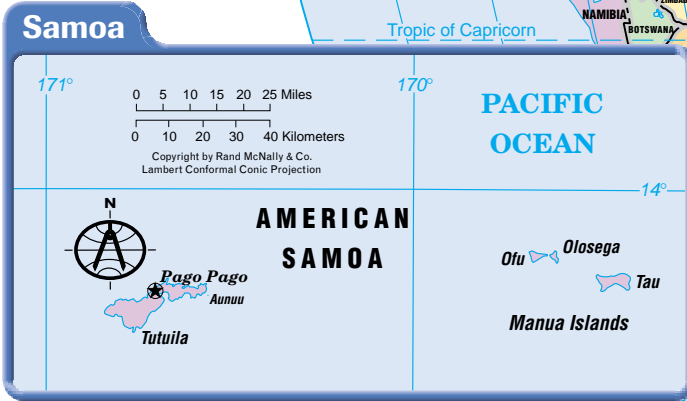
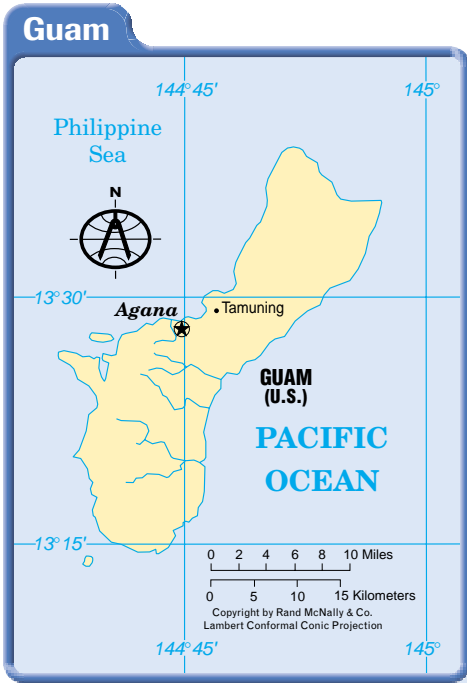














**Puerto Rico and the U.S. Virgin Islands**





